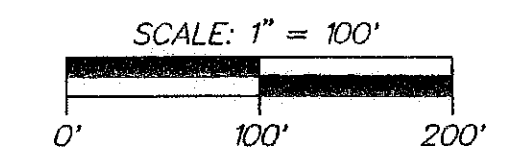


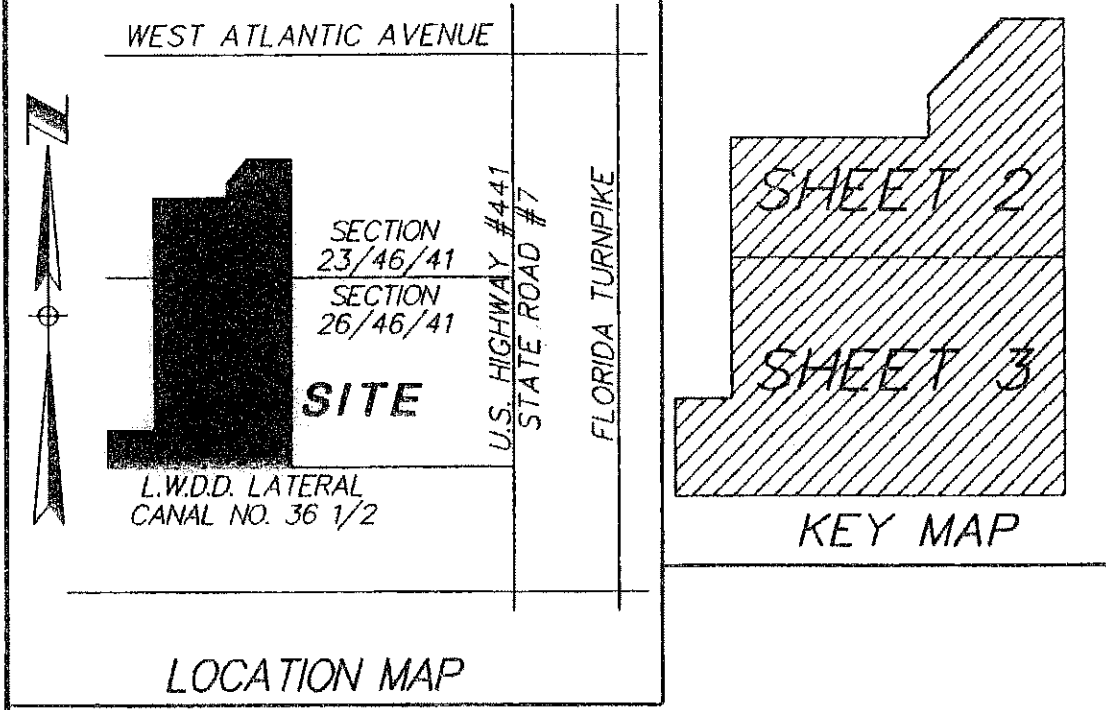
ASCOT-LYONS & ATLANTIC PUD PRESERVE PARCEL 4

PETITION NO. PDD 2004-369 (ASCOT - LYONS & ATLANTIC PUD)
BEING A REPLAT OF A PORTION OF BLOCK 68, PALM BEACH FARMS COMPANY
PLAT NO. 3 (PLAT BOOK 2, PAGES 45-54) AND A PORTION OF SECTION 23,
TOWNSHIP 46 SOUTH, RANGE 41 EAST, PALM BEACH COUNTY, FLORIDA

SHEET 2 OF 3
JULY 2005

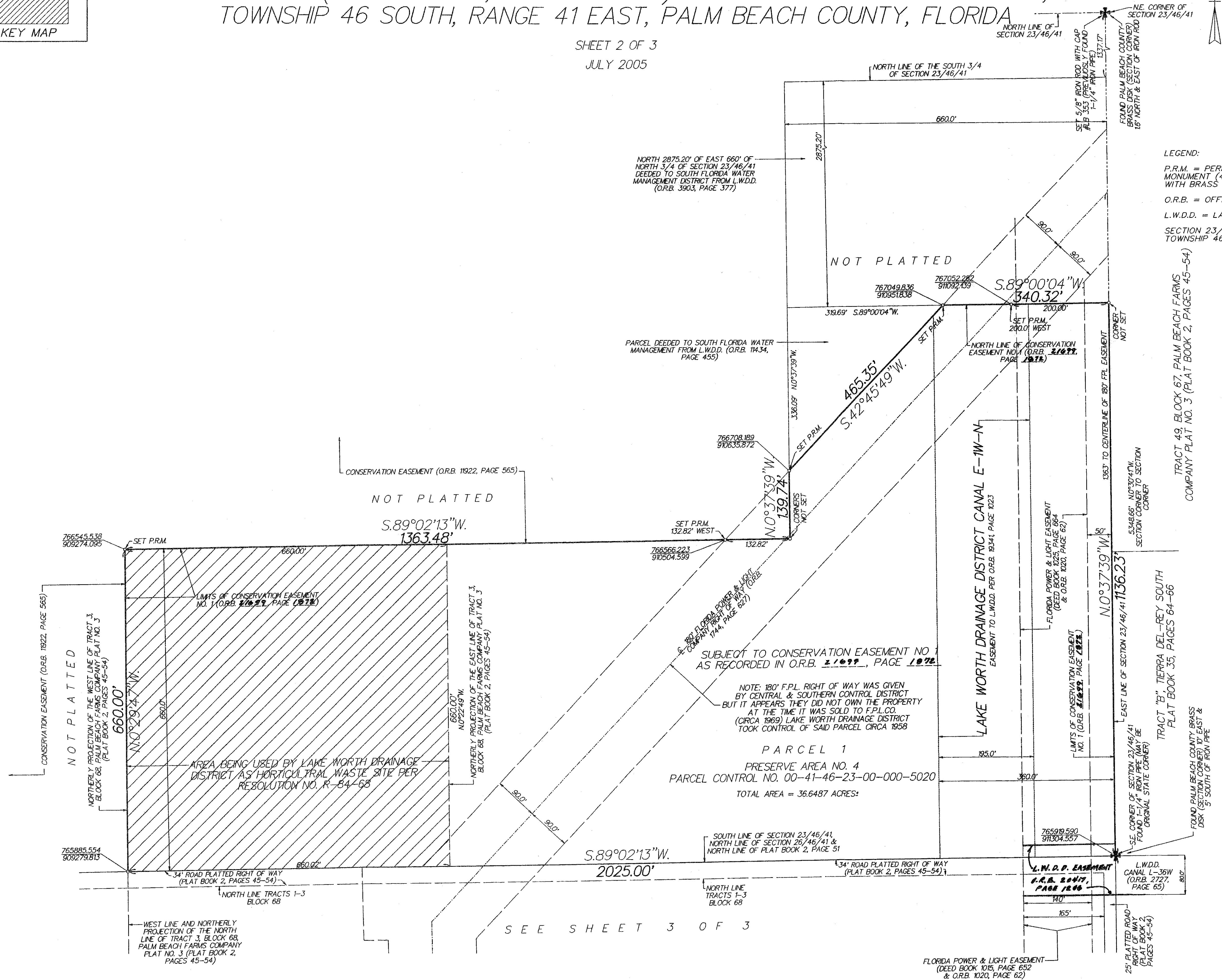


LEGEND:
P.R.M. = PERMANENT REFERENCE MONUMENT (4"X4" CONCRETE MONUMENT WITH BRASS CAP)
O.R.B. = OFFICIAL RECORD BOOK
L.W.D.D. = LAKE WORTH DRAINAGE DISTRICT
SECTION 23/46/41 = SECTION 23, TOWNSHIP 46 SOUTH, RANGE 41 EAST



SUBDIVISION ASCOT-LYONS & ATLANTIC PUD PRESERVE PARCEL 4
BLOCK 110 PAGE 50
RECORD NAME AS
ZONING AGR-PUD
SEAL 10/20/05
FILE 10/20/05
FUD NAME

NOTE: NO WEST GEODETIC CONTROL POINTS FOUND



NOTE: EAST SET OF GEODETIC CONTROL POINTS ARE PALM BEACH COUNTY BRASS DISK (SECTION CORNER) OF SECTION 23, TOWNSHIP 46 SOUTH, RANGE 41 EAST, WITH A GRID BEARING OF S0°42'23.9"E, AND A GROUND DISTANCE OF 5355.87'

FLORIDA POWER & LIGHT EASEMENT (DEED BOOK 1015, PAGE 652 & O.R.B. 1020, PAGE 62)

SEE SHEET 3 OF 3